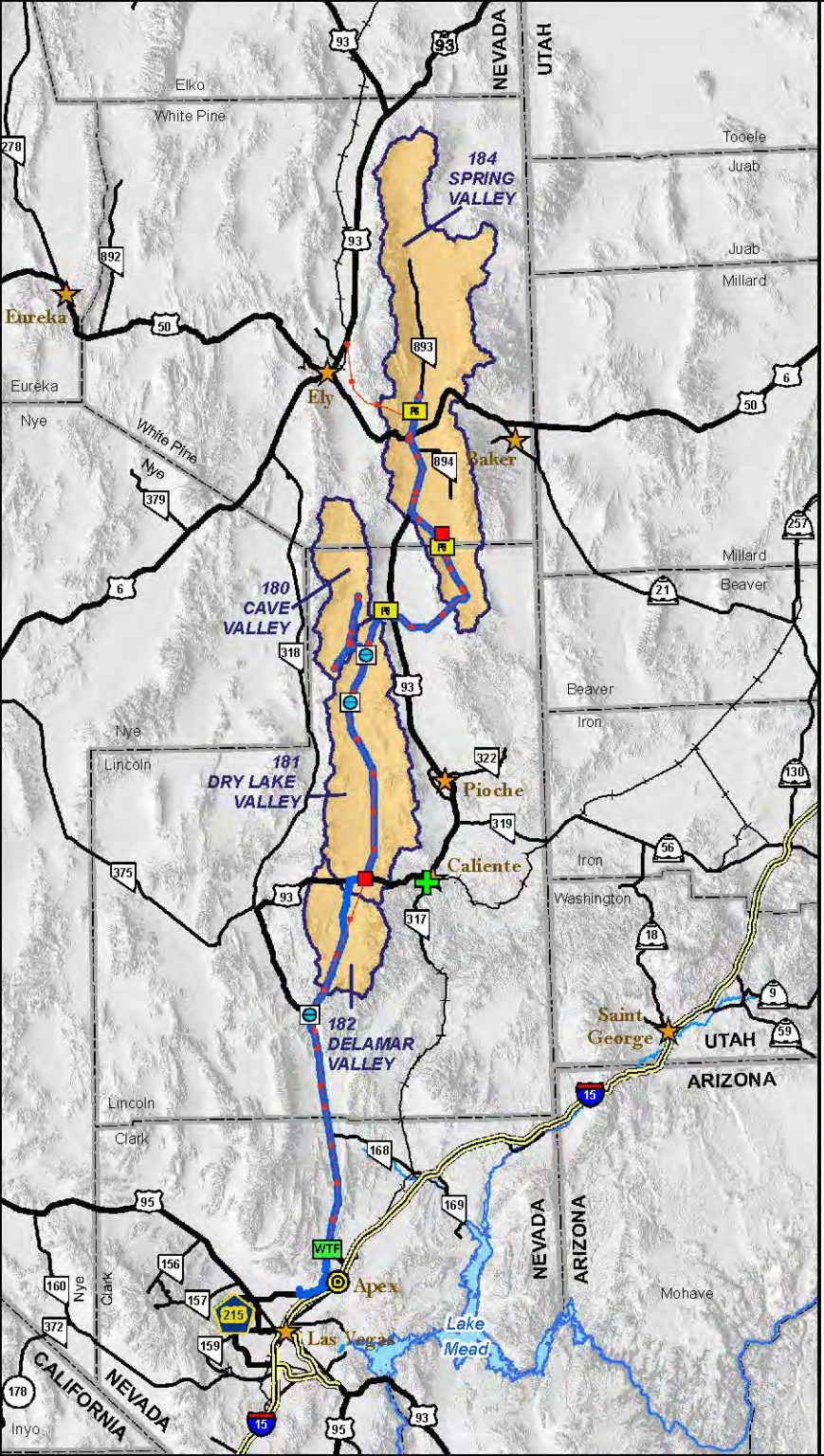

SNWA Clark, Lincoln, and White Pine Counties Groundwater Development Project

- Town
- Industrial Park
- Interstate
- US Route
- State Route
- Railway
- Project Basin

Federal Action

- Primary Substation
- Construction Support Area
- Pressure Reducing Station
- Pumping Station
- Buried Storage Reservoir / Water Treatment Facility
- Power Line
- Pipeline

6 0 6 12 18 24
Miles

N W E S

Universal Transverse Mercator projection, North American Datum 1983, Zone 11 N meters. Hillshade developed from 30-m DEM, Sun Angle 45°, Azimuth 315°.

The information depicted on this map represents data collected from various sources by the Southern Nevada Water Authority and is intended for planning purposes only.

Map ID 19245 05/24/2012 RH/LM

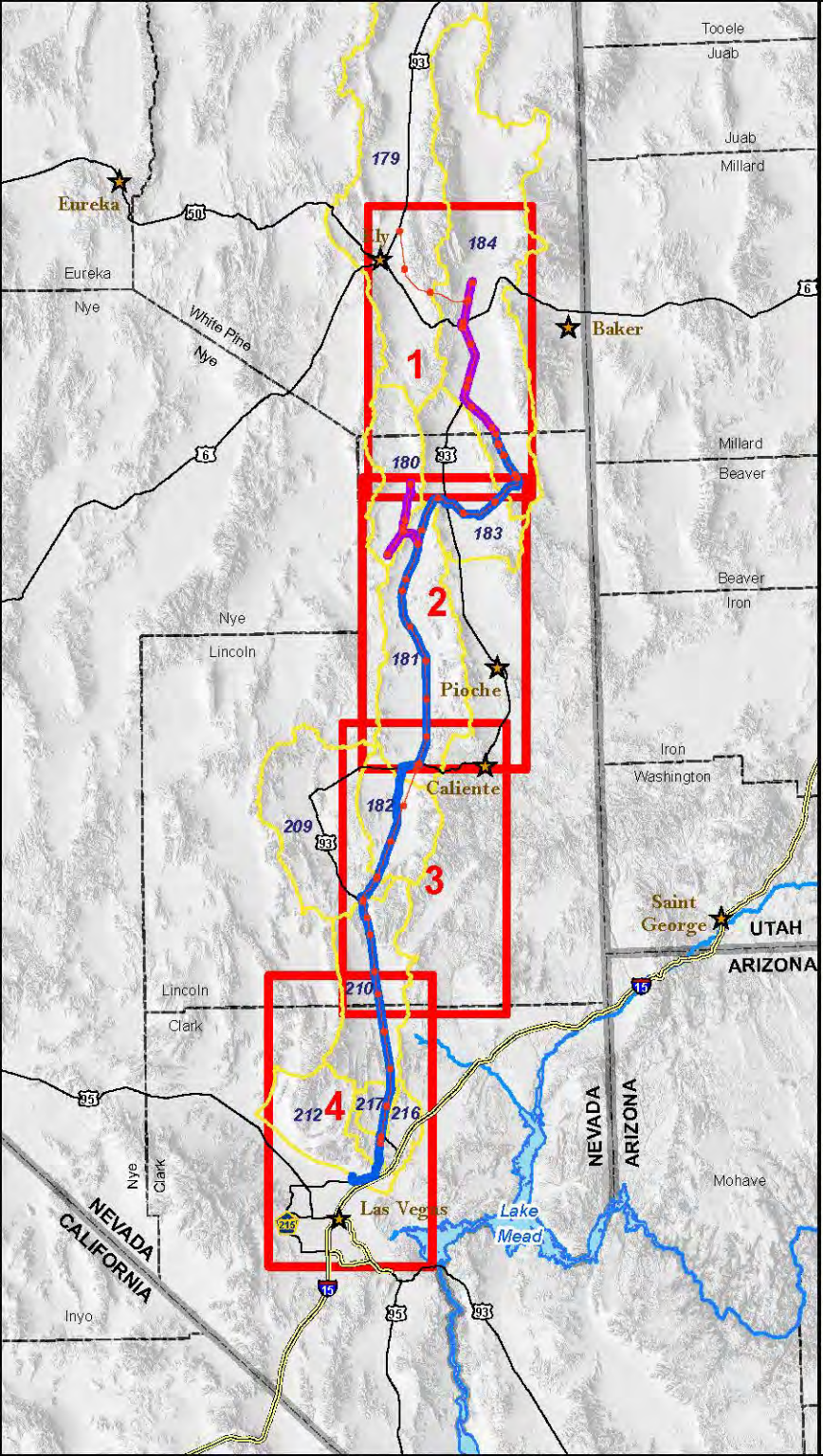

SNWA Clark, Lincoln, and White Pine Counties Groundwater Development Project

Town
Interstate
US Route
Hydrographic Basin
Map Sheets

Federal Action

Power Line
Main Pipeline
Lateral Pipeline

Basin #	Basin Name
179	Steptoe Valley
180	Cave Valley
181	Dry Lake Valley
182	Delamar Valley
183	Lake Valley
184	Spring Valley
209	Pahranagat Valley
210	Coyote Spring Valley
212	Las Vegas Valley
216	Garnet Valley
217	Hidden Valley (North)

6 0 6 12 18 24
Miles

Universal Transverse Mercator projection, North American Datum 1983, Zone 11N meters. Hillshade developed from 30-m DEM, Sun Angle 45°, Azimuth 315°.

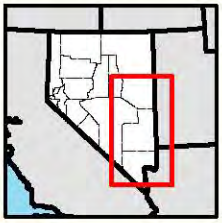

Map ID 19246 05/24/2012 RH/LM

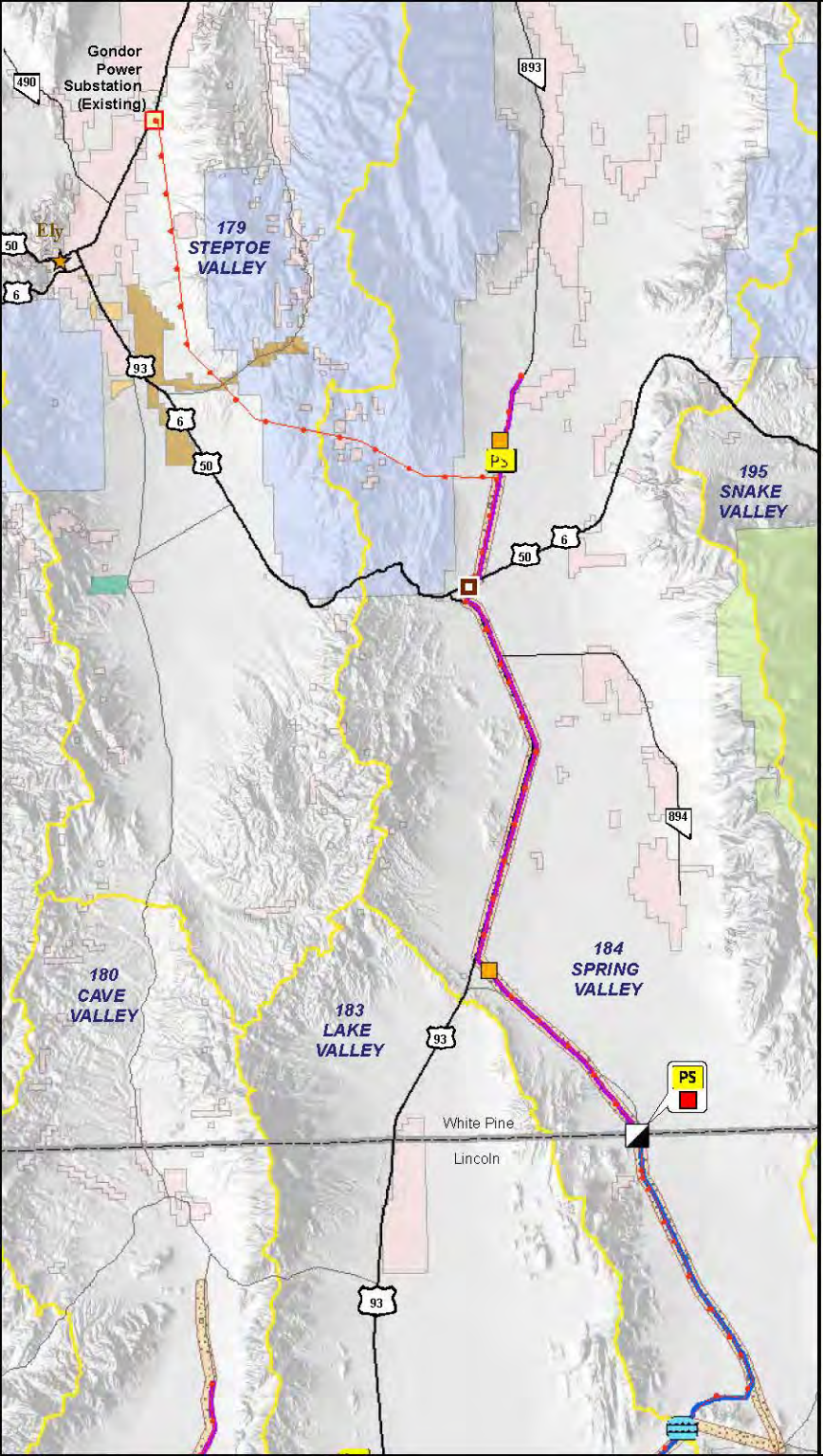

SNWA Clark, Lincoln, and White Pine Counties Groundwater Development Project

- Town
- US Route
- State Route
- Secondary Route
- Hydrographic Basin
- Utility Corridor
- Bureau of Indian Affairs
- Bureau of Land Management
- Forest Service
- National Park Service
- Nevada State
- Private
- Water

Federal Action

- Multiple Facilities Site
- Electrical Substation Site (Primary)
- Electrical Substation Site (Secondary)
- Pumping Station Site
- Regulating Tank Site
- Temporary Borrow Pit Location
- Power Line
- Main Pipeline
- Lateral Pipeline

1 0 1 2 3 4
Miles

N W E S

Universal Transverse Mercator projection,
North American Datum 1983,
Zone 11N meters
Hillshade developed from 30-m DEM,
Sun Angle 45°, Azimuth 315°.

The information depicted on this map represents data collected from various sources by the Southern Nevada Water Authority and is intended for planning purposes only.

Map ID 19247 06/05/2012 RH/LM

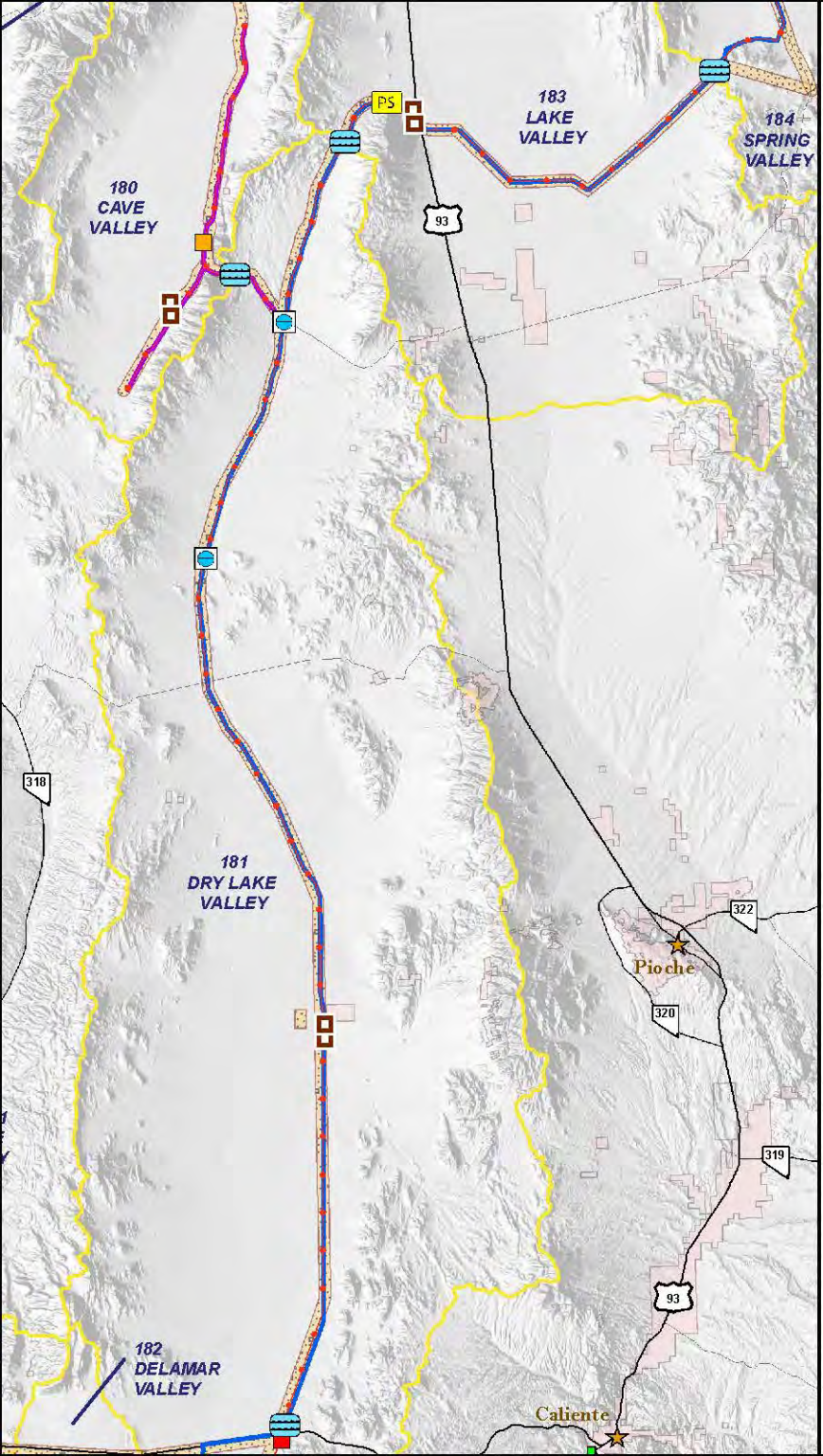

SNWA Clark, Lincoln, and White Pine Counties Groundwater Development Project

- Town
- US Route
- State Route
- Secondary Route
- Hydrographic Basin
- Utility Corridor
- Bureau of Land Management
- Private

Federal Action

- Temporary Borrow Pit Location
- Electrical Substation Site (Primary)
- Electrical Substation Site (Secondary)
- PS Pumping Station Site
- Regulating Tank Site
- Construction Support Area
- Pressure Reducing Station
- Power Line
- Lateral Pipeline
- Main Pipeline

1 0 1 2 3 4
Miles

N W E S

Universal Transverse Mercator projection, North American Datum 1983, Zone 11N meters. Hillshade developed from 30-m DEM, Sun Angle 45°, Azimuth 315°.

The information depicted on this map represents data collected from various sources by the Southern Nevada Water Authority and is intended for planning purposes only.

Map ID 19145 05/24/2012 RH/LM

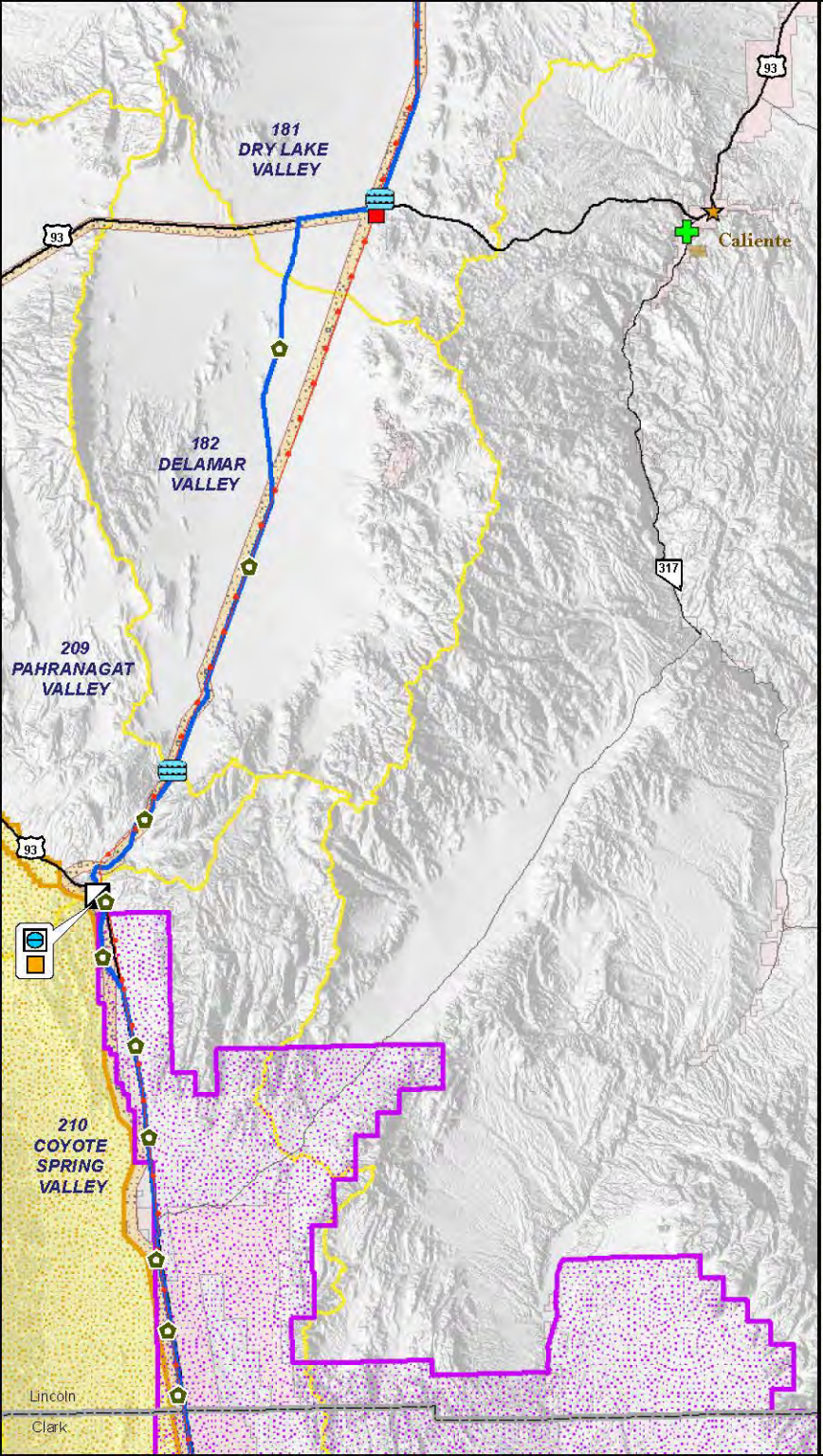

SNWA Clark, Lincoln, and White Pine Counties Groundwater Development Project

- Town
- US Route
- State Route
- Secondary Route
- Hydrographic Basin
- Desert Tortoise Critical Habitat
- USFWS Wildlife Refuges
- Utility Corridor
- Bureau of Land Management
- Fish and Wildlife Service
- Nevada State
- Private
- Water

Federal Action

- Multiple Facilities Site
- Electrical Substation Site (Primary)
- Electrical Substation Site (Secondary)
- Regulating Tank Site
- Construction Support Area
- Pressure Reducing Station
- Temporary Nursery Sites
- Power Line
- Main Pipeline

1 0 1 2 3 4
Miles

N W E S

Universal Transverse Mercator projection,
North American Datum 1983,
Zone 11N meters.
Hillshade developed from 30-m DEM,
Sun Angle 45°, Azimuth 315°.

The information depicted on this map represents data collected from various sources by the Southern Nevada Water Authority, and is intended for planning purposes only.

Map ID 19146 06/05/2012 RH/LM

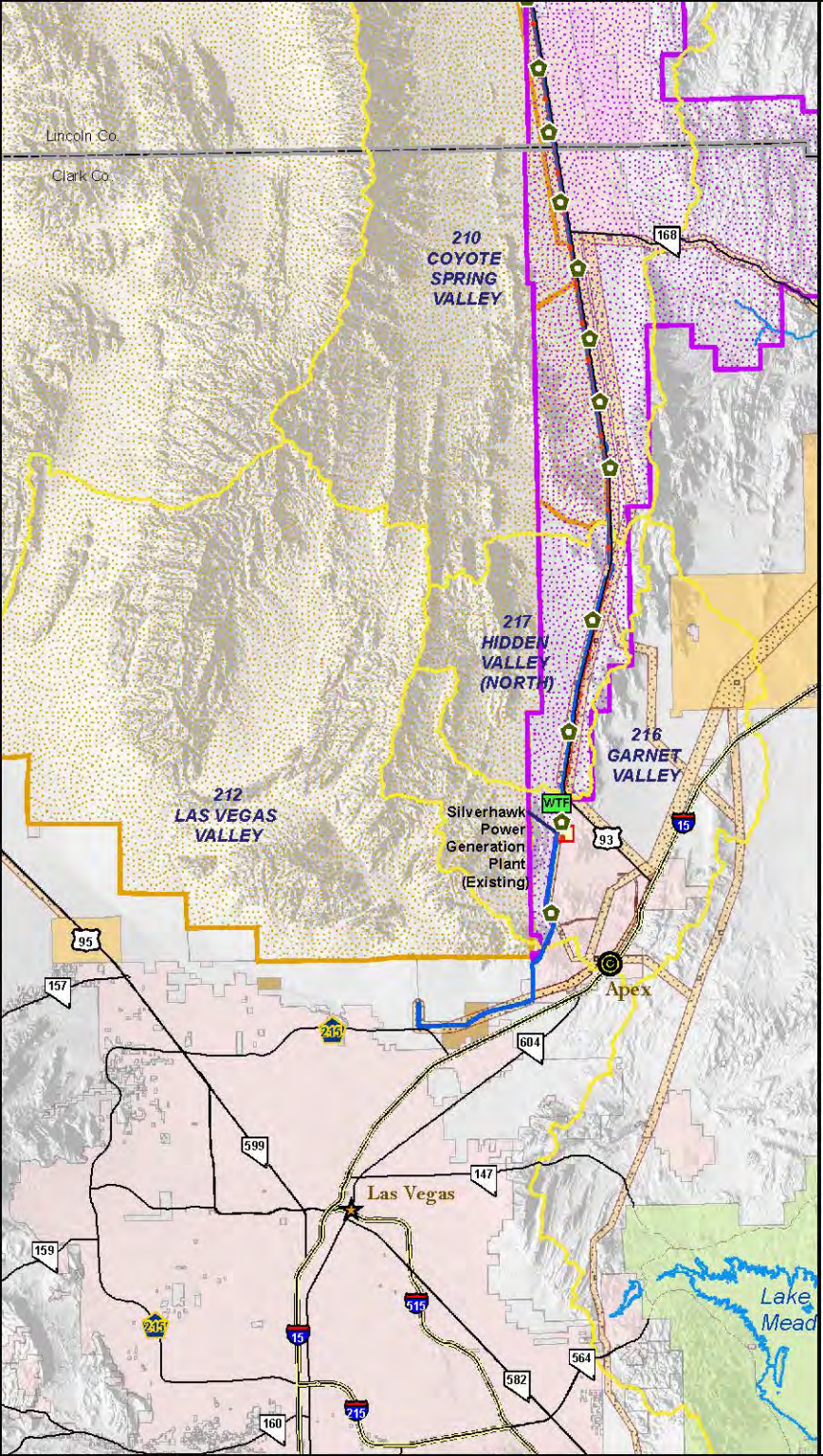

SNWA Clark, Lincoln, and White Pine Counties Groundwater Development Project

- Town
- Industrial Park
- Interstate
- US Route
- State Route
- Secondary Route
- Hydrographic Basin
- Desert Tortoise Critical Habitat
- USFWS Wildlife Refuges
- Utility Corridor
- Bureau of Indian Affairs
- Bureau of Land Management
- Bureau of Reclamation
- Department of Defense
- Fish and Wildlife Service
- National Park Service
- Nevada State
- Private
- Water

Federal Action

- WTF Water Treatment Facility / Buried Storage Reservoir
- Temporary Nursery Sites
- Power Line
- MainPipeline

1 0 1 2 3 4
Miles

N W E S

Universal Transverse Mercator projection,
North American Datum 1983,
Zone 11N meters.
Hillshade developed from 30-m DEM,
Sun Angle 45°, Azimuth 315°.

The information depicted on this map is based on data obtained from various sources by the Southern Nevada Water Authority and is provided for planning purposes only.

Map ID 19147 05/30/2012 RH